

Sanitary Sewer Overflow (SSO) Monthly Report

Facility Name: SWWWTP NPDES Permit No.: AR0050148 Monitoring Period (Month/Year) May / 2015

No Sanitary Sewer Overflows This Monitoring Period

Summary Report Code Descriptions				
Cause(s) of SSO	SSO Impact	Action(s) Taken	Ultimate Discharge Location	
CO-Construction	D-Debris	NEAH-No Evidence Adverse Health/Environmental Impact		CR-Creek/Stream/River (specify)
E-Equipment Failure	G-Grease	OEHC-Observed or Evidence of Human Contact	EC-Environmental Cleanup	DI-Ditch
HC-Hydro Clean	LF-Line Failure	EFK-Evidence of Fish Kill	HC-Hydro Cleaned	DR-Drop Inlet
R-Rainfall	RG-Roots/Grease		HR-Hand Rodded	GR-Ground Surface
RO-Roots	V-Vandalism		EN-Referred to Engineering	PA-Paved Area
			PN-Public Notification	CB-Contained in Building

Location	Manhole #	Start Date of SSO	End Date of SSO	Estimated Volume (in gallons)	Cause of SSO	Environmental Impact	Action(s) Taken to Address SSO	Discharge Location
2460 Marion Anderson	MH# 13483	05/11/2015		Still Overflowing	R	NEAH		CR—Lake Hamilton
2460 Marion Anderson	MH # 13484	05/11/2015		Still Overflowing	R	NEAH		CR—Lake Hamilton
2460 Marion Anderson	MH# 13483	05/11/2015	05/11/2015	30000	R	NEAH	EC	CR—Lake Hamilton
2460 Marion Anderson	MH# 13484	05/11/2015	05/11/2015	30000	R	NEAH	EC	CR—Lake Hamilton
2460 Marion Anderson	MH# 13483	05/20/2015		Still Overflowing	R	NEAH		CR—Lake Hamilton
2460 Marion Anderson	MH# 13484	05/20/2015		Still Overflowing	R	NEAH		CR—LakeHamilton
2460 Marion Anderson	MH# 13483	05/20/2015	05/20/2015	25000	R	NEAH	EC	CR—Lake Hamilton
2460 Marion Anderson	MH# 13484	05/20/2015	05/20/2015	25000	R	NEAH	EC	CR—Lake Hamilton
299 South Rodgers Rd.	Pump Station	05/25/2015		Still Overflowing	PF	NEAH		CR—Lake Hamilton

Signature of Cognizant or Ranking Official

Date

I certify under penalty of law that this document and all attachments were prepared under my direction or supervision in accordance with a system designed to assure that qualified personnel properly gather and evaluate the information submitted. Based on my inquiry of the person or persons who manage the system, or those persons directly responsible for gathering the information, the information submitted is, to the best of my knowledge and belief, true, accurate, and complete. I am aware that there are significant penalties for submitting false information, including the possibility of fine and imprisonment of knowing violations.



SCOTT J. BUNDY
Utilities Director

Non Compliance Report

Arkansas Department of Environmental Quality
NPDES Enforcement Section
5301 Northshore Drive
NLR. AR 72118

NPDES Permit No. AR0033880 - Discharge Number 001

City of Hot Springs Wastewater Treatment
320 Davidson Dr
Hot Springs Ar 71901

Date of Violations: May 2015

 X Bypass of Secondary Treatment

Reason for the violation: our EQ Pond full. I & I in collection system from heavy rainfall, causing upset conditions inside the plant, partial bypass of secondary treatment needed so to not lose the plant

Duration of the violation: 5-20-2015 thru 5-22-2015 Estimated 15.0 MG

Duration of the violation: 5-26-2015 thru 5-27-2015 Estimated 8.0 MG

Duration of the violation: 5-30-2015 thru 6-1-2015 Estimated 14.0 MG

Corrective action taken: Ongoing I & I rehab

Expected Date of Compliance is: Compliance resumed upon influent flows returning to normal.

No DMR violations /parameter's exceeded during this period

James B Sorrells

Signature of Cognizant or Ranking Official

A handwritten signature in black ink, appearing to read "JBS", is written over a horizontal line. To the right of the signature, the date "6-19-2015" is handwritten.

CONFIRMATION NUMBER

825C5589-8040-4D05-AE6A-78F4E03C52F6

(NOTE: You will need this number should you ever need to contact ADEQ concerning this report)

The following information has been sent.

[Close this window](#) [Print this page](#)

24-Hour Sanitary Sewer Overflow Report

SSO ID#: 825C5589-8040-4D05-AE6A-78F4E03C52F6

CONFIRMATION NUMBER

DA028D8D-DDEC-4B4E-B0E9-2FFED132BFBC

(NOTE: You will need this number should you ever need to contact ADEQ concerning this report)

The following information has been sent.

[Close this window](#) [Print this page](#)

CONFIRMATION NUMBER

E91F7864-F112-4D14-AF13-8BBF257089EE

(NOTE: You will need this number should you ever need to contact ADEQ concerning this report)

The following information has been sent.

[Close this window](#) [Print this page](#)

24-Hour Sanitary Sewer Overflow Report

SSO ID#: E91F7864-F112-4D14-AF13-8BBF257089EE

Date Sent: 5/20/2015


Sanitary Sewer Overflow (SSO) Monthly Report

Facility Name: Hot Springs Wastewater NPDES Permit No.: AR0033880 Monitoring Period (Month/Year) May / 2015

No Sanitary Sewer Overflows This Monitoring Period

Summary Report Code Descriptions				
Cause(s) of SSO		SSO Impact	Action(s) Taken	Ultimate Discharge Location
CO-Construction	D-Debris	NEAH-No Evidence Adverse Health/Environmental Impact		CR-Creek/Stream/River (specify)
E-Equipment Failure	G-Grease	OEHC-Observed or Evidence of Human Contact	EC-Environmental Cleanup	DI-Ditch
HC-Hydro Clean	LF-Line Failure	EFK-Evidence of Fish Kill	HC-Hydro Cleaned	DR-Drop Inlet
R-Rainfall	RG-Roots/Grease		HR-Hand Rodded	GR-Ground Surface
RO-Roots	V-Vandalism		EN-Referred to Engineering	PA-Paved Area
			PN-Public Notification	CB-Contained in Building

Location	Manhole #	Start Date of SSO	End Date of SSO	Estimated Volume (in gallons)	Cause of SSO	Environmental Impact	Action(s) Taken to Address SSO	Discharge Location
Carpenter Dam Rd.	MH# 5259	05/09/2015		Still Overflowing	R	NEAH		CR-Unknown
Carpenter Dam Rd.	MH# 5259	05/09/2015	05/09/2015	20000	R	NEAH	EC	CR-Unknown
End of Emerson Pl	MH# 7810	05/09/2015	05/09/2015	5000	PF	NEAH	EC	CR--Lake Hamilton
McLeod St. & Lakeshore	MH# 11274	05/10/2015	05/10/2015	50000	E	NEAH	HC	CR--Stokes
799 Adams St.	MH# 4208	05/11/2015		Still Overflowing	R	NEAH		CR--Hot Springs
798 Adams St.	MH# 1899	05/11/2015		Still Overflowing	R	NEAH		CR--Hot Springs
857 Carpenter Dam Rd	MH# 5259	05/11/2015		Still Overflowing	R	NEAH		CR--Unknown
816 Carpenter Dam Rd	MH# 5260	05/11/2015		Still Overflowing	R	NEAH		CR--Unknown
615 McLeod St.	MH# 998	05/11/2015		Still Overflowing	R	NEAH		CR--Stokes
519 McLeod St	MH# 995	05/11/2015		Still Overflowing	R	NEAH		CR--Stokes
403 McLeod St	MH# 991	05/11/2015		Still Overflowing	R	NEAH		CR--Stokes

Signature of Cognizant or Ranking Official:  Date: 6-19-2015

I certify under penalty of law that this document and all attachments were prepared under my direction or supervision in accordance with a system designed to assure that qualified personnel properly gather and evaluate the information submitted. Based on my inquiry of the person or persons who manage the system, or those persons directly responsible for gathering the information, the information submitted is, to the best of my knowledge and belief, true, accurate, and complete. I am aware that there are significant penalties for submitting false information, including the possibility of fine and imprisonment of knowing violations.

Sanitary Sewer Overflow (SSO) Monthly Report

Facility Name: Hot Springs Wastewater NPDES Permit No.: AR0033880 Monitoring Period (Month/Year) May / 2015

No Sanitary Sewer Overflows This Monitoring Period

Summary Report Code Descriptions				
Cause(s) of SSO		SSO Impact	Action(s) Taken	Ultimate Discharge Location
CO-Construction	D-Debris	NEAH-No Evidence Adverse Health/Environmental Impact		CR-Creek/Stream/River (specify)
E-Equipment Failure	G-Grease	OEHC-Observed or Evidence of Human Contact	EC-Environmental Cleanup	DI-Ditch
HC-Hydro Clean	LF-Line Failure	EFK-Evidence of Fish Kill	HC-Hydro Cleaned	DR-Drop Inlet
R-Rainfall	RG-Roots/Grease		HR-Hand Rodded	GR-Ground Surface
RO-Roots	V-Vandalism		EN-Referred to Engineering	PA-Paved Area
			PN-Public Notification	CB-Contained in Building

Location	Manhole #	Start Date of SSO	End Date of SSO	Estimated Volume (in gallons)	Cause of SSO	Environmental Impact	Action(s) Taken to Address SSO	Discharge Location
106 Forest View Ct	MH# 12242	05/11/2015		Still Overflowing	R	NEAH		CR—Hot Springs
104 Forest View Ct	MH# 1864	05/11/2015		Still Overflowing	R	NEAH		CR—Hot Springs
3047 Malvern Ave	MH# 1747	05/11/2015		Still Overflowing	R	NEAH		CR—Gulpha
1539 Spring St	MH# 4117	05/11/2015		Still Overflowing	R	NEAH		CR—Gulpha
1539 Spring St	MH# 4118	05/11/2015		Still Overflowing	R	NEAH		CR—Gulpha
290 Shady Grove Rd	MH# 161	05/11/2015		Still Overflowing	R	NEAH		CR—Hot Springs
264 Shady Grove Rd	MH# 162	05/11/2015		Still Overflowing	R	NEAH		CR—Hot Springs
204 Shady Grove Rd	MH# 4150	05/11/2015		Still Overflowing	R	NEAH		CR—Hot Springs
504 Hollywood Ave	MH# 138	05/11/2015		Still Overflowing	R	NEAH		DI—Ditch
229 Gorge Rd	MH# 3327	05/11/2015		Still Overflowing	R	NEAH		CR—Gulpha
287 Gorge Rd	MH# 9968	05/11/2015		Still Overflowing	R	NEAH		CR—Gulpha

Signature of Cognizant or Ranking Official

Date 6-19-2015

I certify under penalty of law that this document and all attachments were prepared under my direction or supervision in accordance with a system designed to assure that qualified personnel properly gather and evaluate the information submitted. Based on my inquiry of the person or persons who manage the system, or those persons directly responsible for gathering the information, the information submitted is, to the best of my knowledge and belief, true, accurate, and complete. I am aware that there are significant penalties for submitting false information, including the possibility of fine and imprisonment of knowing violations.


Sanitary Sewer Overflow (SSO) Monthly Report

Facility Name: Hot Springs Wastewater NPDES Permit No.: AR0033880 Monitoring Period (Month/Year) May / 2015

No Sanitary Sewer Overflows This Monitoring Period

Summary Report Code Descriptions				
Cause(s) of SSO	SSO Impact	Action(s) Taken	Ultimate Discharge Location	
CO-Construction	D-Debris	NEAH-No Evidence Adverse Health/Environmental Impact		CR-Creek/Stream/River (specify)
E-Equipment Failure	G-Grease	OEHC-Observed or Evidence of Human Contact	EC-Environmental Cleanup	DI-Ditch
HC-Hydro Clean	LF-Line Failure	EFK-Evidence of Fish Kill	HC-Hydro Cleaned	DR-Drop Inlet
R-Rainfall	RG-Roots/Grease		HR-Hand Rodded	GR-Ground Surface
RO-Roots	V-Vandalism		EN-Referred to Engineering	PA-Paved Area
			PN-Public Notification	CB-Contained in Building

Location	Manhole #	Start Date of SSO	End Date of SSO	Estimated Volume (in gallons)	Cause of SSO	Environmental Impact	Action(s) Taken to Address SSO	Discharge Location
146 Shore Acres Dr.	MH# 9759	05/11/2015		Still Overflowing	R	NEAH		CR—Lake Hamilton
703 Woodlawn Ave	MH# 974	05/11/2015		Still Overflowing	R	NEAH		CR-- Stokes
612 Woodlawn Ave	MH# 972	05/11/2015		Still Overflowing	R	NEAH		CR--Stokes
798 Adams St	MH# 1899	05/11/2015	05/11/2015	15000	R	NEAH	HC	CR—Hot Springs
504 Hollywood Ave	MH# 138	05/11/2015	05/11/2015	4000	R	NEAH	EC	DI--Ditch
264 Shady Grove Rd.	MH# 162	05/11/2015	05/11/2015	7500	R	NEAH	EC	CR—Hot Springs
204 Shady Grove Rd.	MH# 4150	05/11/2015	05/11/2015	15000	R	NEAH	EC	CR—Hot Springs
140 Shore Acres	MH# 9760	05/11/2015		Still Overflowing	R	NEAH		CR—Lake Hamilton
287 Gorge Rd.	MH# 9968	05/11/2015	05/11/2015	20000	R	NEAH	EC	CR—Gulpha
612 Woodlawn Ave	MH# 972	05/11/2015	05/11/2015	100000	R	NEAH	EC	CR--Stokes
703 Woodlawn Ave	MH# 974	05/11/2015	05/11/2015	110000	R	NEAH	EC	CR--Stokes

Signature of Cognizant or Ranking Official 

Date 6-19-2015

I certify under penalty of law that this document and all attachments were prepared under my direction or supervision in accordance with a system designed to assure that qualified personnel properly gather and evaluate the information submitted. Based on my inquiry of the person or persons who manage the system, or those persons directly responsible for gathering the information, the information submitted is, to the best of my knowledge and belief, true, accurate, and complete. I am aware that there are significant penalties for submitting false information, including the possibility of fine and imprisonment of knowing violations.

Sanitary Sewer Overflow (SSO) Monthly Report

Facility Name: Hot Springs Wastewater NPDES Permit No.: AR0033880 Monitoring Period (Month/Year) May / 2015

No Sanitary Sewer Overflows This Monitoring Period

Summary Report Code Descriptions

Cause(s) of SSO	SSO Impact	Action(s) Taken	Ultimate Discharge Location
CO -Construction	D -Debris	NEAH -No Evidence Adverse Health/Environmental Impact	CR -Creek/Stream/River (specify)
E -Equipment Failure	G -Grease	OEHC -Observed or Evidence of Human Contact	EC -Environmental Cleanup
HC -Hydro Clean	LF -Line Failure	EFK -Evidence of Fish Kill	DI -Ditch
R -Rainfall	RG -Roots/Grease		DR -Drop Inlet
RO -Roots	V -Vandalism		GR -Ground Surface
		EN -Referred to Engineering	PA -Paved Area
		PN -Public Notification	CB -Contained in Building

Location	Manhole #	Start Date of SSO	End Date of SSO	Estimated Volume (in gallons)	Cause of SSO	Environmental Impact	Action(s) Taken to Address SSO	Discharge Location
140 Shore Acres Rd.	MH # 9760	05/11/2015	05/11/2015	6000	R	NEAH	EC	CR—Lake Hamilton
146 Shore Acres Rd.	MH# 9759	05/11/2015	05/11/2015	6500	R	NEAH	EC	CR—Lake Hamilton
799 Adams St.	MH# 4206	05/11/2015	05/11/2015	120000	R	NEAH	EC	CR—Hot Springs
290 Shady Grove Rd.	MH# 161	05/11/2015	05/11/2015	25000	R	NEAH	EC	CR—Hot Springs
816 Carpenter Dam Rd.	MH# 5260	05/11/2015	05/11/2015	75000	R	NEAH	EC	CR—Unknown
1539 Spring St.	MH# 4117	05/11/2015	05/11/2015	60000	R	NEAH	EC	CR—Gulpha
1539 Spring St	MH# 4118	05/11/2015	05/11/2015	65000	R	NEAH	EC	CR—Gulpha
229 Gorge Rd	MH# 3327	05/11/2015	05/11/2015	35000	R	NEAH	EC	CR—Gulpha
403 McLeod St.	MH# 991	05/11/2015	05/11/2015	90000	R	NEAH	EC	CR—Stokes
106 Forest View Ct.	MH# 12242	05/11/2015	05/11/2015	100000	R	NEAH	EC	CR—Hot Springs
104 Forest View Ct.	MH# 1864	05/11/2015	05/11/2015	90000	R	NEAH	EC	CR—Hot Springs

Signature of Cognizant or Ranking Official

Date 6-19-2015

I certify under penalty of law that this document and all attachments were prepared under my direction or supervision in accordance with a system designed to assure that qualified personnel properly gather and evaluate the information submitted. Based on my inquiry of the person or persons who manage the system, or those persons directly responsible for gathering the information, the information submitted is, to the best of my knowledge and belief, true, accurate, and complete. I am aware that there are significant penalties for submitting false information, including the possibility of fine and imprisonment of knowing violations.

Sanitary Sewer Overflow (SSO) Monthly Report

Facility Name: Hot Springs Wastewater NPDES Permit No.: AR0033880 Monitoring Period (Month/Year) May / 2015

No Sanitary Sewer Overflows This Monitoring Period

Summary Report Code Descriptions

Cause(s) of SSO		SSO Impact	Action(s) Taken	Ultimate Discharge Location
CO-Construction	D-Debris	NEAH-No Evidence Adverse Health/Environmental Impact		CR-Creek/Stream/River (specify)
E-Equipment Failure	G-Grease	OEHC-Observed or Evidence of Human Contact	EC-Environmental Cleanup	DI-Ditch
HC-Hydro Clean	LF-Line Failure	EFK-Evidence of Fish Kill	HC-Hydro Cleaned	DR-Drop Inlet
R-Rainfall	RG-Roots/Grease		HR-Hand Rodded	GR-Ground Surface
RO-Roots	V-Vandalism		EN-Referred to Engineering	PA-Paved Area
			PN-Public Notification	CB-Contained in Building

Location	Manhole #	Start Date of SSO	End Date of SSO	Estimated Volume (in gallons)	Cause of SSO	Environmental Impact	Action(s) Taken to Address SSO	Discharge Location
519 McLeod St.	MH# 995	05/11/2015	05/12/2015	250000	R	NEAH	EC	CR--Stokes
615 McLeod St.	MH# 998	05/11/2015	05/12/2015	250000	R	NEAH	EC	CR--Stokes
857 Carpenter Dam Rd	MH# 5259	05/11/2015	05/12/2015	200000	R	NEAH	EC	CR--Unknown
3047 Malvern Ave	MH# 1747	05/11/2015	05/12/2015	400000	R	NEAH	EC	CR--Gulpha
150 Akers Rd.	MH# 8755	05/12/2015		Still Overflowing	D & G	NEAH		GR--Ground
150 Akers Rd.	MH# 8755	05/12/2015	05/13/2015	7000	D & R	NEAH	EC	GR--Ground
615 McLeod St	MH# 998	05/17/2015		Still Overflowing	R	NEAH		CR--Stokes
519 McLeod St	MH# 995	05/17/2015		Still Overflowing	R	NEAH		CR--Stokes
857 Carpenter Dam	MH# 5259	05/17/2015		Still Overflowing	R	NEAH		CR--Unknown
857 Carpenter Dam	MH# 5259	05/17/2015	05/17/2015	3000	R	NEAH	EC	CR--Unknown
519 McLeod St	MH# 995	05/17/2015	05/17/2015	3500	R	NEAH	EC	CR--Stokes

Signature of Cognizant or Ranking Official

Date 6-19-2015

I certify under penalty of law that this document and all attachments were prepared under my direction or supervision in accordance with a system designed to assure that qualified personnel properly gather and evaluate the information submitted. Based on my inquiry of the person or persons who manage the system, or those persons directly responsible for gathering the information, the information submitted is, to the best of my knowledge and belief, true, accurate, and complete. I am aware that there are significant penalties for submitting false information, including the possibility of fine and imprisonment of knowing violations.

Sanitary Sewer Overflow (SSO) Monthly Report

Facility Name: Hot Springs Wastewater NPDES Permit No.: AR0033880 Monitoring Period (Month/Year) May / 2015

No Sanitary Sewer Overflows This Monitoring Period

Summary Report Code Descriptions

Cause(s) of SSO		SSO Impact	Action(s) Taken	Ultimate Discharge Location
CO-Construction	D-Debris	NEAH-No Evidence Adverse Health/Environmental Impact		CR-Creek/Stream/River (specify)
E-Equipment Failure	G-Grease	OEHC-Observed or Evidence of Human Contact	EC-Environmental Cleanup	DI-Ditch
HC-Hydro Clean	LF-Line Failure	EFK-Evidence of Fish Kill	HC-Hydro Cleaned	DR-Drop Inlet
R-Rainfall	RG-Roots/Grease		HR-Hand Rodded	GR-Ground Surface
RO-Roots	V-Vandalism		EN-Referred to Engineering	PA-Paved Area
			PN-Public Notification	CB-Contained in Building

Location	Manhole #	Start Date of SSO	End Date of SSO	Estimated Volume (in gallons)	Cause of SSO	Environmental Impact	Action(s) Taken to Address SSO	Discharge Location
615 McLeod St	MH# 998	05/17/2015	05/17/2015	5500	R	NEAH	EC	CR--Stokes
615 McLeod St.	MH# 998	05/19/2015		Still Overflowing	R	NEAH		CR--Stokes
519 McLeod St.	MH# 995	05/19/2015		Still Overflowing	R	NEAH		CR--Stokes
1539 Spring St	MH# 4118	05/20/2015		Still Overflowing	R	NEAH		CR--Gulpha
1539 Spring St	MH# 4117	05/20/2015		Still Overflowing	R	NEAH		CR--Gulpha
3047 Malvern Ave	MH# 1747	05/20/2015		Still Overflowing	R	NEAH		CR--Gulpha
117 Catherine Heights	MH# 1750	05/20/2015		Never Overflowed		NEAH		CR--Gulpha
857 Carpenter Dam	MH# 5259	05/20/2015		Still Overflowing	R	NEAH		CR--Unknown
816 Carpenter Dam	MH# 5260	05/20/2015		Still Overflowing	R	NEAH		CR--Unknown
106 Forest View Ct.	MH# 12242	05/20/2015		Still Overflowing	R	NEAH		CR--Hot Springs
104 Forest View Ct.	MH# 1864	05/20/2015		Still Overflowing	R	NEAH		CR--Hot Springs

Signature of Cognizant or Ranking Official 

Date 6-19-2015

I certify under penalty of law that this document and all attachments were prepared under my direction or supervision in accordance with a system designed to assure that qualified personnel properly gather and evaluate the information submitted. Based on my inquiry of the person or persons who manage the system, or those persons directly responsible for gathering the information, the information submitted is, to the best of my knowledge and belief, true, accurate, and complete. I am aware that there are significant penalties for submitting false information, including the possibility of fine and imprisonment of knowing violations.

Sanitary Sewer Overflow (SSO) Monthly Report

Facility Name: Hot Springs Wastewater NPDES Permit No.: AR0033880 Monitoring Period (Month/Year) May / 2015

No Sanitary Sewer Overflows This Monitoring Period

Summary Report Code Descriptions

Cause(s) of SSO		SSO Impact	Action(s) Taken	Ultimate Discharge Location
CO-Construction	D-Debris	NEAH-No Evidence Adverse Health/Environmental Impact		CR-Creek/Stream/River (specify)
E-Equipment Failure	G-Grease	OEHC-Observed or Evidence of Human Contact	EC-Environmental Cleanup	DI-Ditch
HC-Hydro Clean	LF-Line Failure	EFK-Evidence of Fish Kill	HC-Hydro Cleaned	DR-Drop Inlet
R-Rainfall	RG-Roots/Grease		HR-Hand Rodded	GR-Ground Surface
RO-Roots	V-Vandalism		EN-Referred to Engineering	PA-Paved Area
			PN-Public Notification	CB-Contained in Building

Location	Manhole #	Start Date of SSO	End Date of SSO	Estimated Volume (in gallons)	Cause of SSO	Environmental Impact	Action(s) Taken to Address SSO	Discharge Location
615 McLeod St	MH# 12242	05/20/2015	This Report is	Incorrect		NEAH		VOID
519 McLeod St	MH# 12242	05/20/2015	This Report is	Incorrect		NEAH		VOID
403 McLeod St.	MH# 991	05/20/2015		Still Overflowing	R	NEAH		CR--Stokes
615 McLeod St	MH# 998	05/20/2015		Still Overflowing	R	NEAH		CR--Stokes
519 McLeod St.	MH# 995	05/20/2015		Still Overflowing	R	NEAH		CR--Stokes
117 Catherine Heights	MH# 1750	05/20/2015	05/20/2015	Did Not Overflow		NEAH		Did Not Overflow
408 Hollywood Ave	MH# 161	05/20/2015		Still Overflowing	R	NEAH		CR—Hot Springs
408 Hollywood Ave	MH# 161	05/20/2015	05/20/2015	1500	R	NEAH	EC	CR—Hot Springs
104 Forest View Ct.	MH# 1864	05/20/2015	05/20/2015	45000	R	NEAH	EC	CR—Hot Springs
403 McLeod St.	MH# 991	05/20/2015	05/20/2015	60000	R	NEAH	EC	CR--Stokes
816 Carpenter Dam	MH# 5260	05/20/2015	05/20/2015	20000	R	NEAH	EC	CR--Unknown

Signature of Cognizant or Ranking Official

Date 6-19-2015

I certify under penalty of law that this document and all attachments were prepared under my direction or supervision in accordance with a system designed to assure that qualified personnel properly gather and evaluate the information submitted. Based on my inquiry of the person or persons who manage the system, or those persons directly responsible for gathering the information, the information submitted is, to the best of my knowledge and belief, true, accurate, and complete. I am aware that there are significant penalties for submitting false information, including the possibility of fine and imprisonment of knowing violations.

Sanitary Sewer Overflow (SSO) Monthly Report

Facility Name: Hot Springs Wastewater NPDES Permit No.: AR0033880 Monitoring Period (Month/Year) May / 2015

No Sanitary Sewer Overflows This Monitoring Period

Summary Report Code Descriptions

Cause(s) of SSO		SSO Impact	Action(s) Taken	Ultimate Discharge Location
CO-Construction	D-Debris	NEAH-No Evidence Adverse Health/Environmental Impact		CR-Creek/Stream/River (specify)
E-Equipment Failure	G-Grease	OEHC-Observed or Evidence of Human Contact	EC-Environmental Cleanup	DI-Ditch
HC-Hydro Clean	LF-Line Failure	EFK-Evidence of Fish Kill	HC-Hydro Cleaned	DR-Drop Inlet
R-Rainfall	RG-Roots/Grease		HR-Hand Rodded	GR-Ground Surface
RO-Roots	V-Vandalism		EN-Referred to Engineering	PA-Paved Area
			PN-Public Notification	CB-Contained in Building

Location	Manhole #	Start Date of SSO	End Date of SSO	Estimated Volume (in gallons)	Cause of SSO	Environmental Impact	Action(s) Taken to Address SSO	Discharge Location
106 Forest View Ct.	MH# 12242	05/20/2015	05/20/2015	55000	R	NEAH	EC	CR--Hot Springs
1539 Springs St.	MH# 4117	05/20/2015	05/20/2015	20000	R	NEAH	EC	CR-- Gulpha
1539 Spring St.	MH# 4118	05/20/2015	05/20/2015	25000	R	NEAH	EC	CR--Gulpha
519 McLeod St.	MH# 995	05/20/2015	05/20/2015	90000	R	NEAH	EC	CR--Stokes
615 McLeod St	MH# 998	05/20/2015	05/20/2015	250000	R	NEAH	EC	CR--Stokes
3047 Malvern Ave	MH# 1747	05/20/2015	05/21/2015	225000	R	NEAH	EC	CR--Gulpha
857 Carpenter Dam	MH# 5259	05/20/2015	05/21/2015	200000	R	NEAH	EC	CR--Unknown
857 Carpenter Dam	MH# 5259	05/25/2015		Still Overflowing	R	NEAH		CR--Unknown
816 Carpenter Dam	MH# 5260	05/25/2015		Still Overflowing	R	NEAH		CR--Unknown
3047 Malvern Ave	MH# 1747	05/25/2015		Still Overflowing	R	NEAH		CR--Gulpha
1539 Spring St.	MH# 4118	05/25/2015		Still Overflowing	R	NEAH		CR--Gulpha

Signature of Cognizant or Ranking Official 

Date 6-19-2015

I certify under penalty of law that this document and all attachments were prepared under my direction or supervision in accordance with a system designed to assure that qualified personnel properly gather and evaluate the information submitted. Based on my inquiry of the person or persons who manage the system, or those persons directly responsible for gathering the information, the information submitted is, to the best of my knowledge and belief, true, accurate, and complete. I am aware that there are significant penalties for submitting false information, including the possibility of fine and imprisonment of knowing violations.

Sanitary Sewer Overflow (SSO) Monthly Report

Facility Name: Hot Springs Wastewater NPDES Permit No.: AR0033880 Monitoring Period (Month/Year) May / 2015

No Sanitary Sewer Overflows This Monitoring Period

Summary Report Code Descriptions

Cause(s) of SSO	SSO Impact	Action(s) Taken	Ultimate Discharge Location
CO -Construction	D -Debris	NEAH -No Evidence Adverse Health/Environmental Impact	CR -Creek/Stream/River (specify)
E -Equipment Failure	G -Grease	OEHC -Observed or Evidence of Human Contact	DI -Ditch
HC -Hydro Clean	LF -Line Failure	EFK -Evidence of Fish Kill	DR -Drop Inlet
R -Rainfall	RG -Roots/Grease		GR -Ground Surface
RO -Roots	V -Vandalism	EN -Referred to Engineering	PA -Paved Area
		PN -Public Notification	CB -Contained in Building

Location	Manhole #	Start Date of SSO	End Date of SSO	Estimated Volume (in gallons)	Cause of SSO	Environmental Impact	Action(s) Taken to Address SSO	Discharge Location
106 Forest View Ct.	MH# 12242	05/25/2015		Still Overflowing	R	NEAH		CR—Hot Springs
615 McLeod St.	MH# 998	05/25/2015		Still Overflowing	R	NEAH		CR—Stokes
519 McLeod St.	MH# 995	05/25/2015		Still Overflowing	R	NEAH		CR—Stokes
1539 Spring St.	MH# 4117	05/26/2015	05/26/2015	2500	R	NEAH	EC	CR—Gulpha
106 Forest View Ct.	MH# 12242	05/25/2015	05/26/2015	25000	R	NEAH	EC	CR—Hot Springs
112 Channelview St.	Pump Station	05/25/2015		Still Overflowing	PF	NEAH		CR—Lake Hamilton
1539 Spring St.	MH# 4118	05/25/2015	05/26/2015	5000	R	NEAH	EC	CR--Gulpha
816 Carpenter Dam Rd.	MH# 5260	05/25/2015	05/26/2015	15000	R	NEAH	EC	CR--Unknown
112 Channelview	Pump Station	05/25/2015	05/26/2015	10000	PF	NEAH	EC	CR—Lake Hamilton
519 McLeod St.	MH# 995	05/25/2015	05/26/2015	28000	R	NEAH	EC	CR--Stokes
3047 Malvern Ave	MH# 1747	05/25/2015	05/26/2015	80000	R	NEAH	EC	CR—Gulpha

Signature of Cognizant or Ranking Official

Date

6-19-2015

I certify under penalty of law that this document and all attachments were prepared under my direction or supervision in accordance with a system designed to assure that qualified personnel properly gather and evaluate the information submitted. Based on my inquiry of the person or persons who manage the system, or those persons directly responsible for gathering the information, the information submitted is, to the best of my knowledge and belief, true, accurate, and complete. I am aware that there are

Sanitary Sewer Overflow (SSO) Monthly Report

Facility Name: SWWWTP NPDES Permit No.: AR0050148 Monitoring Period (Month/Year) May / 2015

No Sanitary Sewer Overflows This Monitoring Period

Summary Report Code Descriptions				
Cause(s) of SSO		SSO Impact	Action(s) Taken	Ultimate Discharge Location
CO-Construction	D-Debris	NEAH-No Evidence Adverse Health/Environmental Impact		CR-Creek/Stream/River (specify)
E-Equipment Failure	G-Grease	OEHC-Observed or Evidence of Human Contact	EC-Environmental Cleanup	DI-Ditch
HC-Hydro Clean	LF-Line Failure	EFK-Evidence of Fish Kill	HC-Hydro Cleaned	DR-Drop Inlet
R-Rainfall	RG-Roots/Grease		HR-Hand Rodded	GR-Ground Surface
RO-Roots	V-Vandalism		EN-Referred to Engineering	PA-Paved Area
			PN-Public Notification	CB-Contained in Building

Location	Manhole #	Start Date of SSO	End Date of SSO	Estimated Volume (in gallons)	Cause of SSO	Environmental Impact	Action(s) Taken to Address SSO	Discharge Location
615 McLeod St.	MH# 998	05/25/2015	05/26/2015	85000	R	NEAH		CR- Stokes
857 Carpenter Dam Rd.	MH # 5259	05/25/2015	05/26/2015	90000	R	NEAH		CR=Unknown
857 Carpenter Dam Rd.	MH# 5259	05/30/2015	Still Overflowing		R	NEAH		CR- Unknown
857 Carpenter Dam Rd.	MH# 5259	05/30/2015	05/30/2015	50,000	R	NEAH		CR- Unknown


Signature of Cognizant or Ranking Official

Date 6-19-2015

I certify under penalty of law that this document and all attachments were prepared under my direction or supervision in accordance with a system designed to assure that qualified personnel properly gather and evaluate the information submitted. Based on my inquiry of the person or persons who manage the system, or those persons directly responsible for gathering the information, the information submitted is, to the best of my knowledge and belief, true, accurate, and complete. I am aware that there are significant penalties for submitting false information, including the possibility of fine and imprisonment of knowing violations.

CERTIFIED MAIL™

City of Hot Springs
Wastewater
320 Davidson Drive
Hot Springs, Ar 71901



7007 2680 0002 3232 9838



1000



72118

U.S. POSTAGE
PAID
HOT SPRINGS NATIONAL PARK, AR
71913
JUN 24 15
AMOUNT
\$8.55
R2304H108744-05

Ar Department of Environmental
Quality
5301 North Shore Drive
North Little Rock, AR 72118-5317

**RETURN RECEIPT
REQUESTED**